

RULES & PRECAUTIONS

Minimum-impact use of land is in everybody's best interest. To achieve this, we recommend the following guidelines:

- ◆ pack it in/pack it out
- ◆ stay on designated trails
- ◆ leave what you find
- ◆ respect private property
- ◆ use fire responsibly
- ◆ be considerate of fellow trail users
- ◆ use caution when walking along roadside, and when crossing roads while following trail

FOR ADDITIONAL INFORMATION

NATURE CONSERVANCY
P.O. Box 5475
Columbia, SC 29250
(803) 254-9049

F.E.N.C.E.
500 Hunting County Road
Tryon, SC 28782
(828) 859-9021

Trails make our communities healthy and walkable. But we need your help! Please join the effort in South Carolina by visiting www.palmettoconservation.org and learn how to join PCF.



BLUE WALL PASSAGE

LENGTH:
14 miles

USE: *Hiking*

RESTRICTIONS: *No motor vehicles*

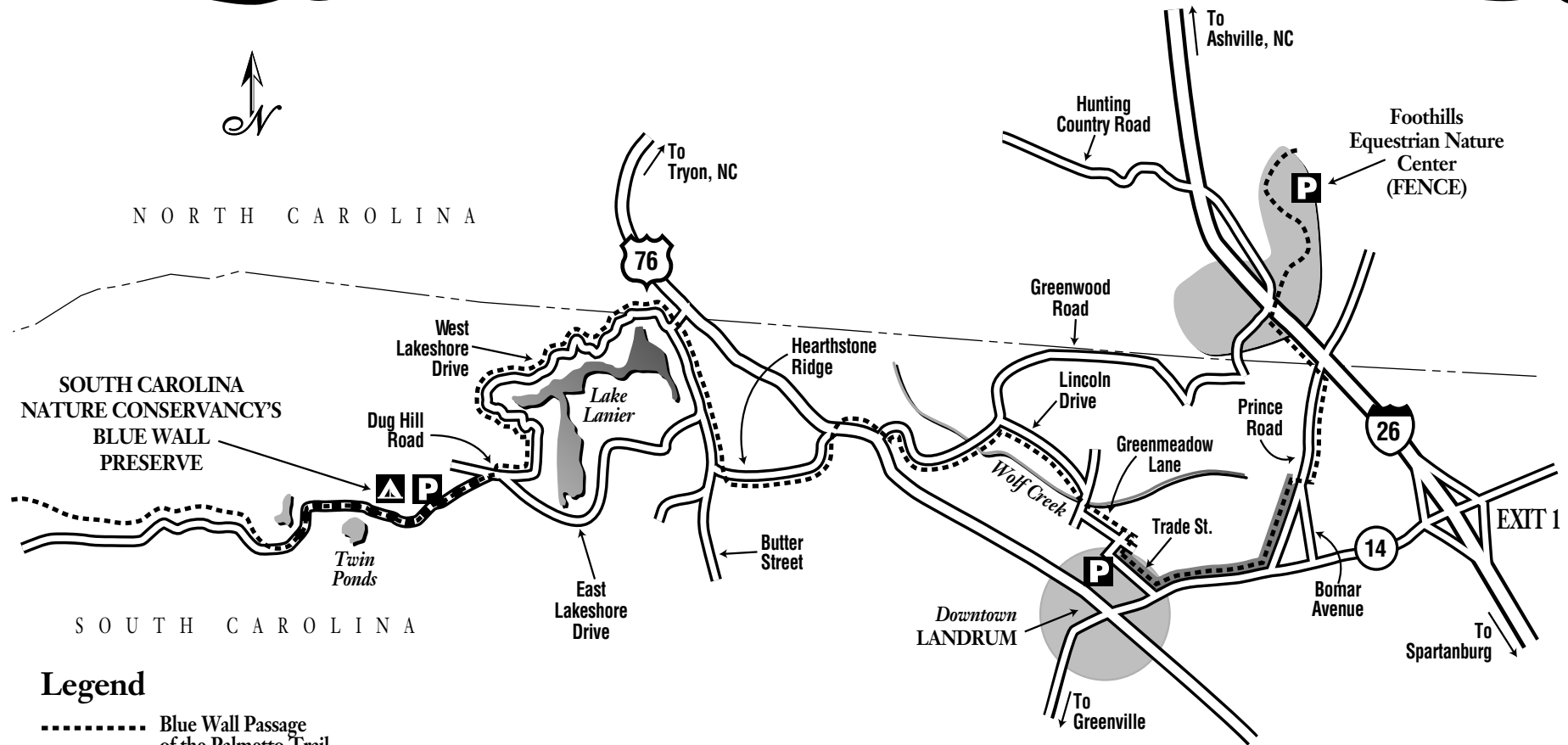
DIFFICULTY: *Moderate*

D I R E C T I O N S






TO SC NATURE CONSERVANCY'S BLUE WALL PRESERVE — From I-26 take Exit #1, State Highway 14 west toward Landrum. Turn right (north on US Highway 176), just after the railroad tracks. Go about 2 miles and look left for the entrance to Lake Lanier on Lakeshore Drive. Go over the bridge and follow West Lakeshore Drive around the lake until you come to Dug Hill Road. The entrance to Blue Wall Preserve will be on your left.

TO Foothills Equestrian Nature Center (F.E.N.C.E.) — From I-26 take Exit #1, State Highway 14 west toward Landrum. Follow the directional signs to F.E.N.C.E. located along Highway 14, directing you to turn right onto Bomar Avenue.

TO DOWNTOWN LANDRUM TRAILHEAD — From I-26 take Exit #1, State Highway 14 west towards Landrum. Right before the railroad tracks at the signal turn right onto North Trade Street. Parking and trail map located on the left side of North Trade Street.



Legend

-  Blue Wall Passage of the Palmetto Trail
-  Sidewalk Trail
-  County line
-  Parking
-  Camping



BLUE WALL PASSAGE *Of* The Palmetto Trail

The topography of this area makes the Blue Wall Passage the “crown jewel” of the Palmetto Trail. This passage features the rolling hills of the upstate, some of South Carolina’s finest horse farms and farm lands.

Five miles of the trail run through the Nature Conservancy’s Blue Wall Preserve. The Blue Wall Preserve is the easternmost portion of the Blue Ridge Escarpment and offers hikers beautiful mountain views, old forests, and clear ponds and streams.

Three miles of the trail meander through the Foothills

Equestrian Nature Center (F.E.N.C.E.), an outstanding equestrian facility and environmental education center. Here you will find beautiful walking paths with a pond and extensive boardwalks. An old cabin serves as the kiosk for this trailhead.

Country roads and city sidewalks are accessed to connect these tow trailheads. The trail goes right through the heart of downtown Landrum, offering users an opportunity to take advantage of the many shops and restaurants in this charming small town.